






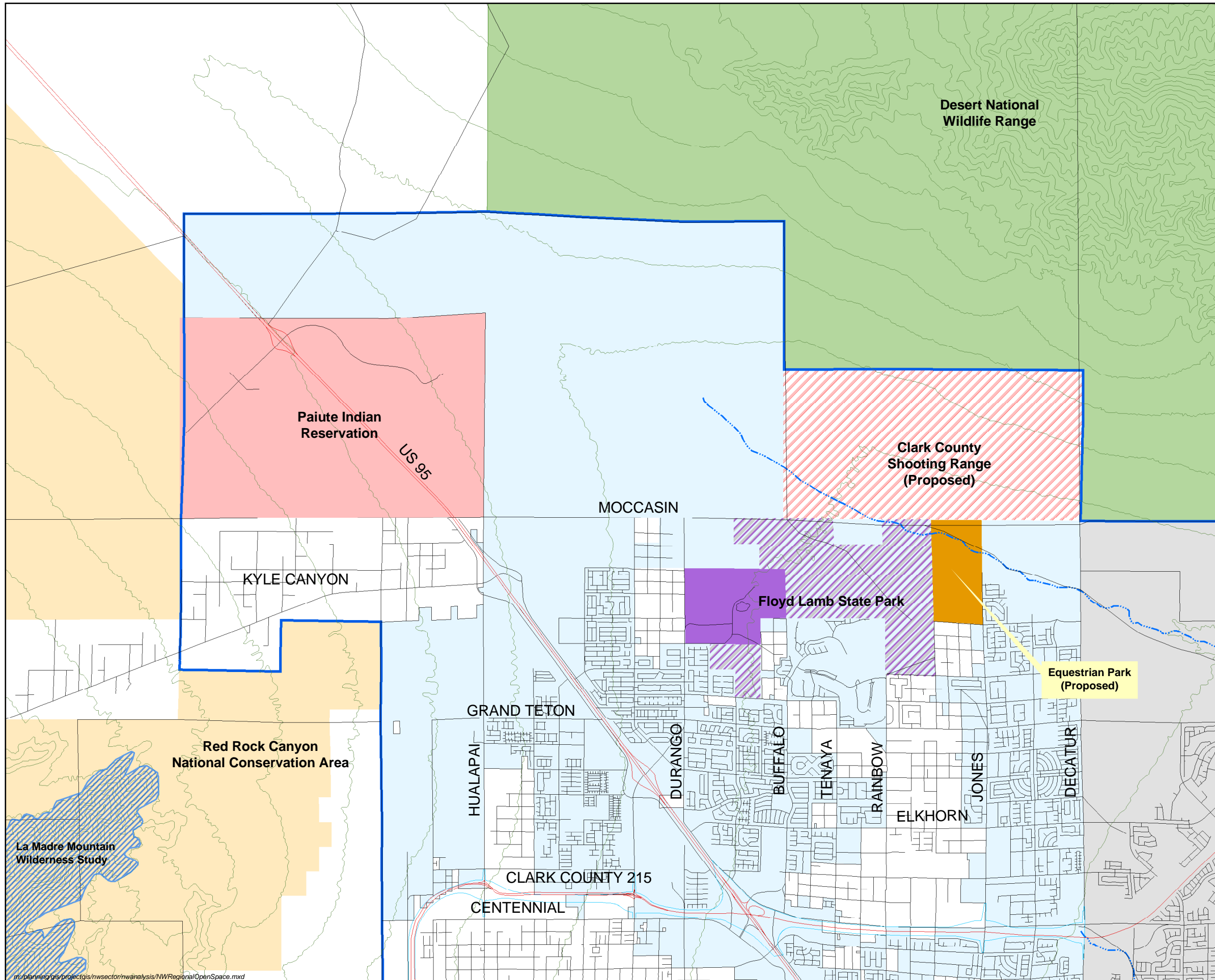


## NORTHWEST REGIONAL OPEN SPACE PLANNING COVERAGE

-  Intermittent Stream
-  Contours
-  BLM Disposal Boundary
-  Clark County Shooting Range (Proposed)
-  Equestrian Park (Proposed)
-  R. and P.P. Lease
-  State Owned
-  La Madre Mountain Wilderness Study
-  Desert National Wildlife Range/Refuge
-  Red Rock Canyon National Conservation Area
-  Paiute Indian Reservation
-  City of North Las Vegas
-  City of Las Vegas



Plotted: July 1, 2004



GIS maps are normally produced only to meet the needs of the City. Due to continuous development activity this map is for reference only.  
**Geographic Information System**  
 Planning & Development Dept.  
 702-229-6301

